

These data were derived from a digital elevation model (DEM) derived from Shuttle Radar Topography Mission (SRTM) data. The SRTM data were processed using a 30 m resolution and a 1:250,000 scale. The map is based on the Universal Transverse Mercator (UTM) projection, UTM Zone 34N, with a datum of WGS 84. The map is based on the Universal Transverse Mercator (UTM) projection, UTM Zone 34N, with a datum of WGS 84. The map is based on the Universal Transverse Mercator (UTM) projection, UTM Zone 34N, with a datum of WGS 84.

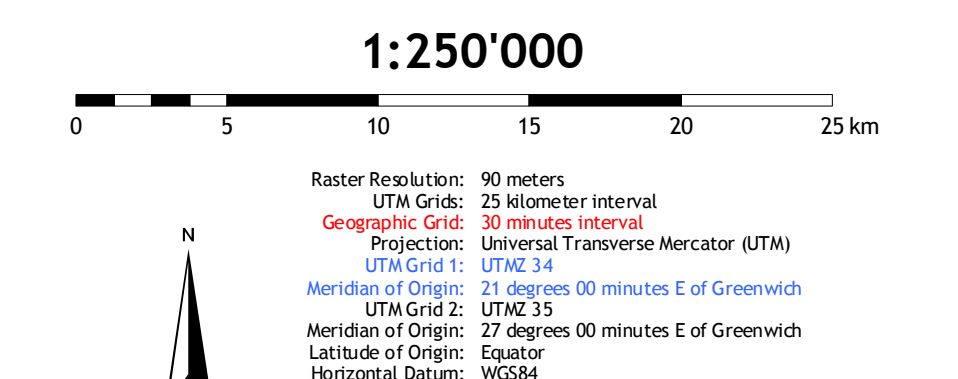
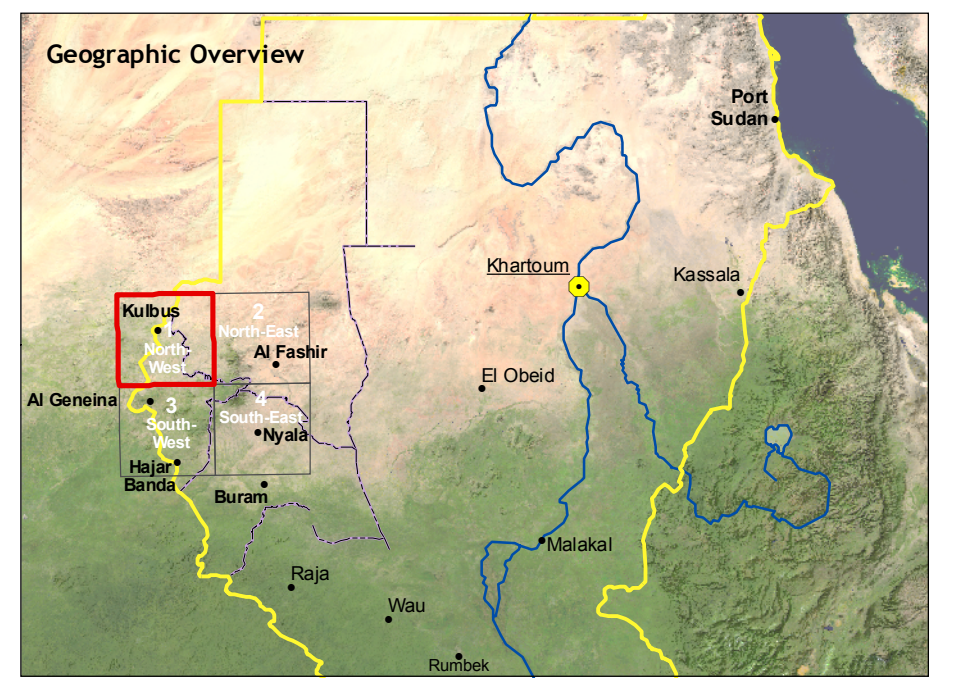
Topographic Map Series

DARFUR

Western Sudan

Map Sheet: North-West

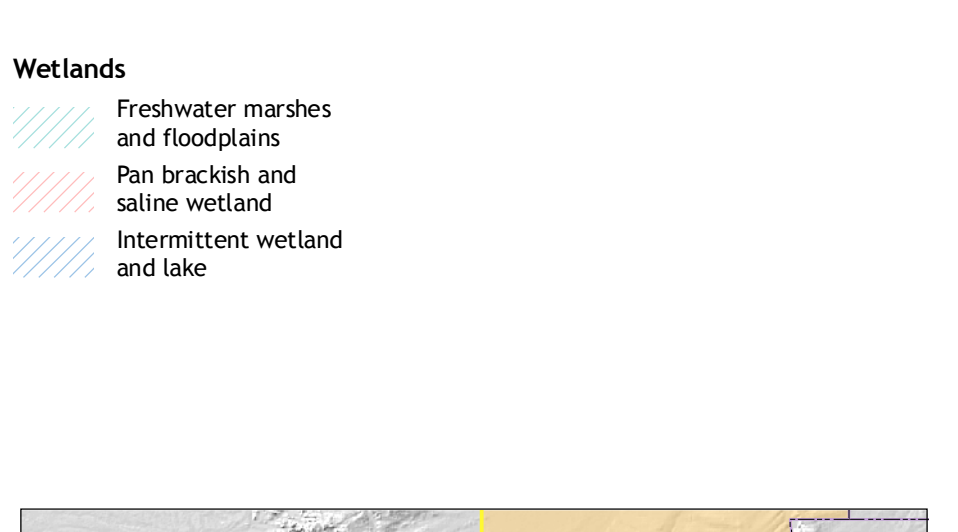
Topographic Base Map for Humanitarian Relief Operations



Scale: 1:250'000

Copyright © University of Bern
Centre for Development and Environment
Geographic Information Systems
CH-3012 Bern, Switzerland
Internet: www.cde.unibe.ch

- Settlements**
 - State capital
 - Principal town
 - Ssecondary town
 - Administrative town
 - Settlement (verified)
 - Settlement (not verified)
 - Built-up area
 - Vulnerable area (camp, IDP, ...)
- Geographical features**
 - Hills and mountains
 - Dune
- Topography**
 - Spot height
 - Main contour (100 m interval)
 - Intermediate contour (50 m interval)
- Elevation classes**
 - < 600
 - 601 - 800
 - 801 - 1,000
 - 1,001 - 1,200
 - 1,201 - 1,400
 - 1,401 - 1,600
 - 1,601 - 1,800
 - 1,801 - 2,000
 - 2,001 - 2,400
 - > 2,400
- Land cover classes**
 - Forest
 - Bushland
 - Sparse vegetation
 - Arable land
 - Surface water
- Wetlands**
 - Freshwater marshes and floodplains
 - Pan trackline and saline wetland
 - Interspersed wetland and lake
- Political boundaries (not authoritative)**
 - National boundary
 - Nation: UNH
 - State boundary (territorial)
- Tribal area**
 - AT18G Nomadic or tribal area
- Infrastructure features**
 - Airstrip (CDE)
 - Main road (CDE)
 - Gravel road (CDE)
 - Track (CDE)
 - Street (CDE)
 - Railway (CDE) (non-operational)
 - Main road (ES)
 - Gravel road (ES)
 - Street (ES)
 - Dirt road or track (ES)
- Infrastructure point features**
 - Bridge
 - Ford
- Hydrological features**
 - Seasonal river
 - Occasional river
 - Episodic river
 - Dry river
 - Canal
 - Canal (unfinished)
 - Lake or riverbed
 - Pond / Pool
 - Spring
 - Waterhole
 - Wadi
 - Well



Map reference:
These notes are for information only. If you are using this map for other purposes, the source of the map must be credited to CDE, University of Bern, Switzerland. Base Map for Humanitarian Relief Operations.
© 2008 CDE, University of Bern, Switzerland. All rights reserved. The map is based on the Universal Transverse Mercator (UTM) projection, UTM Zone 34N, with a datum of WGS 84. The map is based on the Universal Transverse Mercator (UTM) projection, UTM Zone 34N, with a datum of WGS 84. The map is based on the Universal Transverse Mercator (UTM) projection, UTM Zone 34N, with a datum of WGS 84.