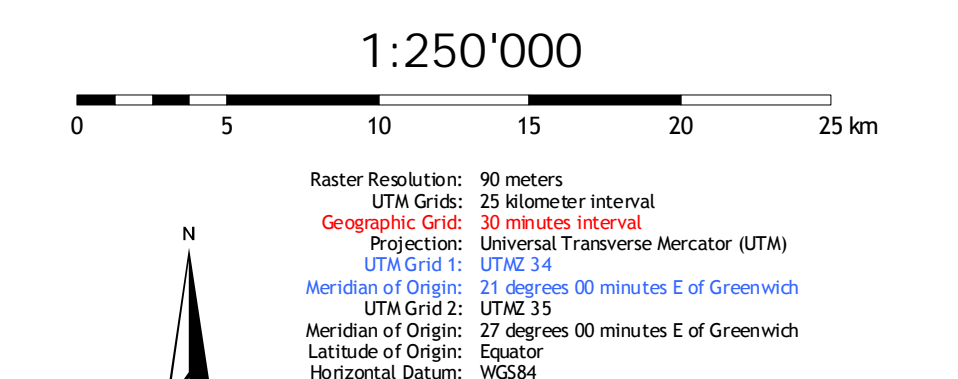
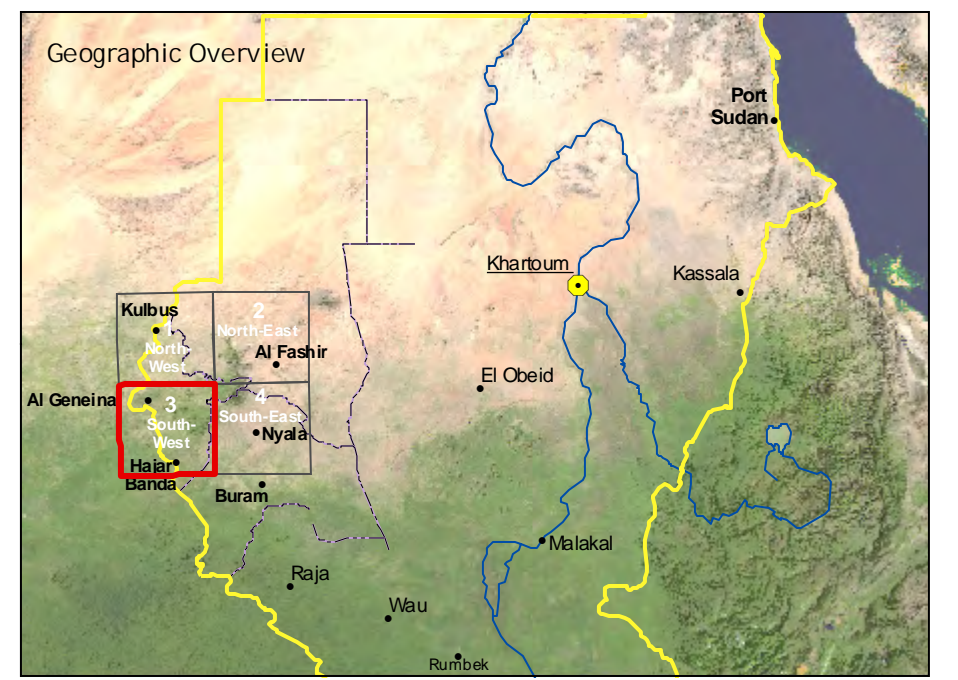


Map of Darfur, Sudan, showing major towns and geographical features. The map is a topographic map of Darfur, Sudan, showing major towns and geographical features. The map is a topographic map of Darfur, Sudan, showing major towns and geographical features.

Map of Darfur, Sudan, showing major towns and geographical features. The map is a topographic map of Darfur, Sudan, showing major towns and geographical features. The map is a topographic map of Darfur, Sudan, showing major towns and geographical features.

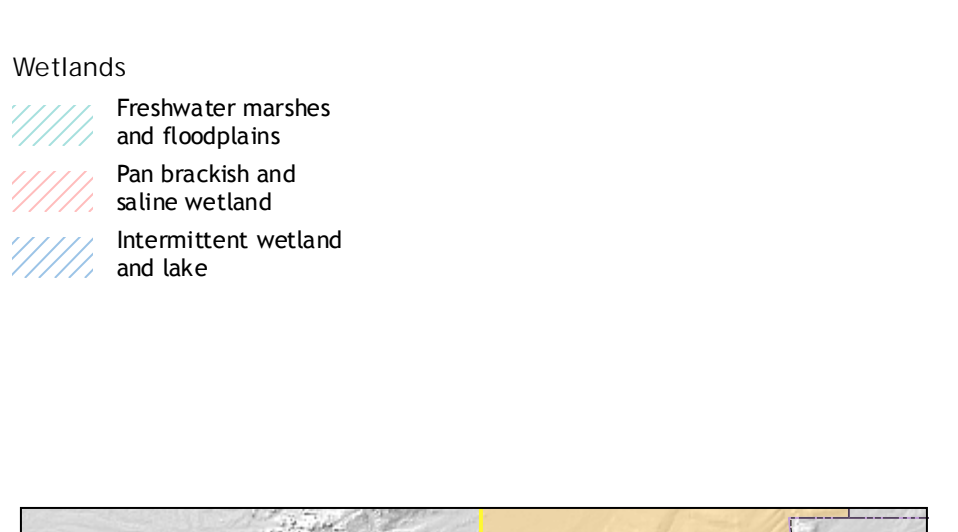
DARFUR

Western Sudan
Map Sheet: South-West
Topographic Map for Humanitarian Relief Operations



Copyright © University of Bern
Centre for Development and Environment
CH-3012 Bern, Switzerland
Internet: www.cde.unibe.ch

- Settlements**
 - State capital
 - Principal town
 - Secondary town
 - Administrative town
 - Settlement (verified)
 - Settlement (not verified)
 - Built-up area
 - Vulnerable area (camp, IDP...)
- Geographical features**
 - Hills and mountains
 - Dune
- Topography**
 - Spot height
 - Main contour (100 m interval)
 - Intermediate contour (50 m interval)
- Elevation classes**
 - < 600
 - 601 - 800
 - 801 - 1,000
 - 1,001 - 1,200
 - 1,201 - 1,400
 - 1,401 - 1,600
 - 1,601 - 1,800
 - 1,801 - 2,000
 - 2,001 - 2,400
 - > 2,400
- Land cover classes**
 - Forest
 - Bushland
 - Sparse vegetation
 - Arable land
 - Surface water
- Political boundaries (not authoritative)**
 - National boundary
 - State boundary (UNHCR)
 - State boundary (tentative)
 - Tribal area
 - Administrative town
- Infrastructure features**
 - Airway (CDE)
 - Main road (CDE)
 - Gravel road (CDE)
 - Track (CDE)
 - Street (CDE)
 - Railway (CDE)
 - Main road (ES)
 - Gravel road (ES)
 - Street (ES)
 - Dir. road or track (ES)
 - Infrastructure point features
 - Bridge
 - Ford
 - Hydrological features
 - Major river
 - Seasonal river
 - Occasional river
 - Episodic river
 - Dry river
 - Canal
 - Canal (un/infilled)
 - Lake or riverbed
 - Pond / Pool
 - Spring
 - Waterhole
 - Wadi
 - Well
- Wetlands**
 - Freshwater marshes and floodplains
 - Peat bogs and saline wetland
 - Intermittent wetland and lake



Map reference: Please refer to the information used in other mapping products, the source of the map must be credited as: CDE, University of Bern, Centre for Development and Environment, Institute of Geography, University of Bern. The CDE University of Bern web website contains information that could improve this map. For comments and suggestions, please contact the CDE web site or contact us. Digital maps, pdf and jpg files, and further project information are available on the CDE web site. Download Service at: <http://www.cde.unibe.ch>